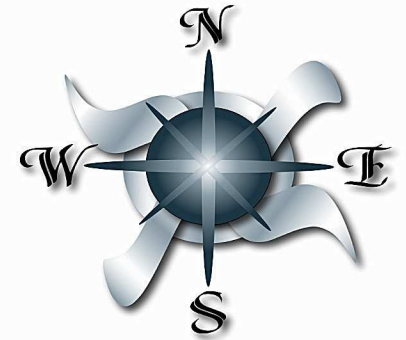










Mullett Lake Trail Camp

(This is a privately owned campground)

~Camp ground stays locked~

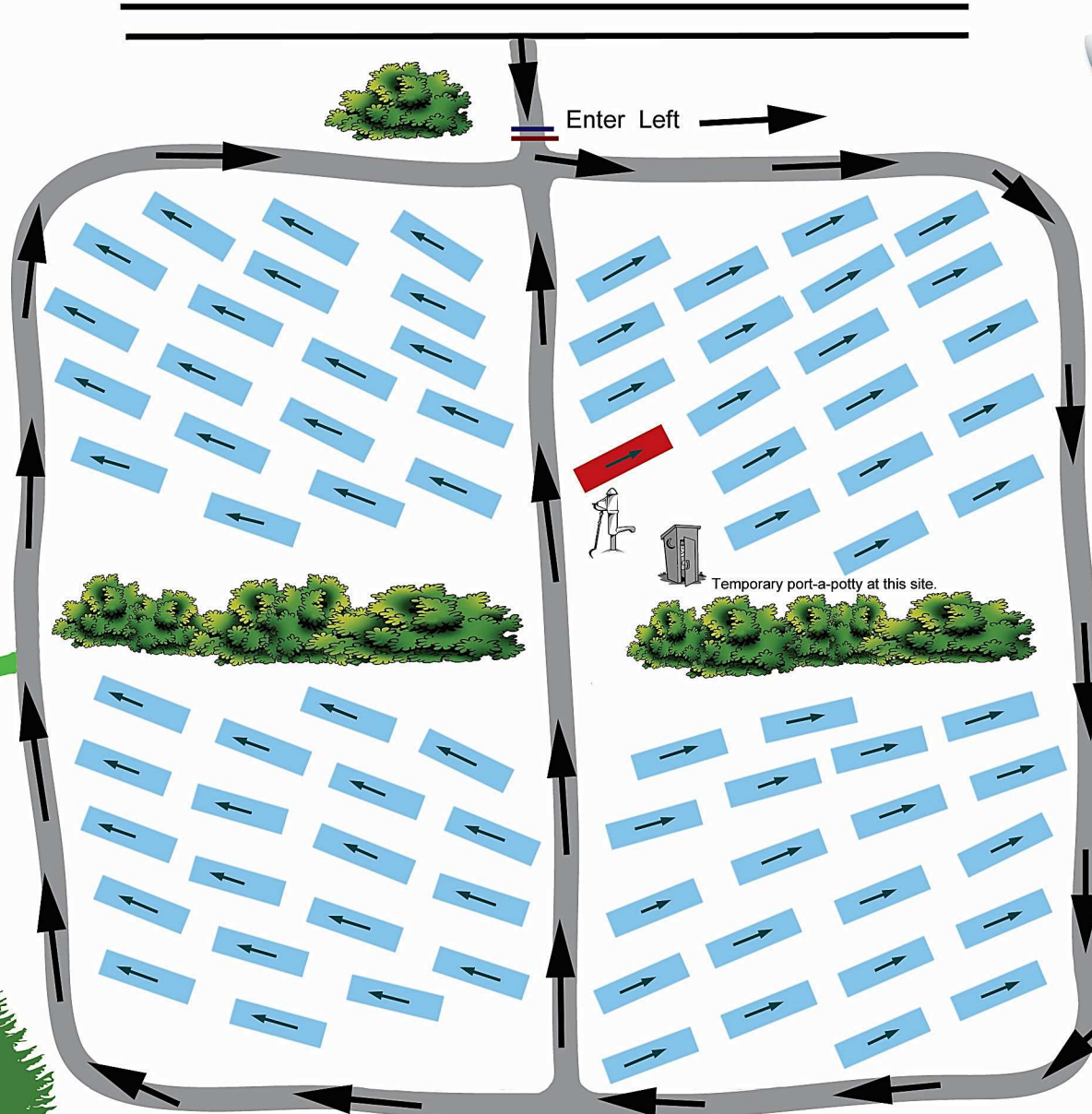


Map Key

-  Bathroom
-  Water Well
-  Rig Parking
-  Trail Boss
-  Horse Trail
-  Dumpster
-  Gate
-  Pay Post

Orchard Beach Rd.  to M-33

Enter Left 



Trail camp maps are guides for you to understand how to park and locate facilities. Orientation and number of sites may vary from the original camp.
**If there is no dumpster, please take your trash with you.*